

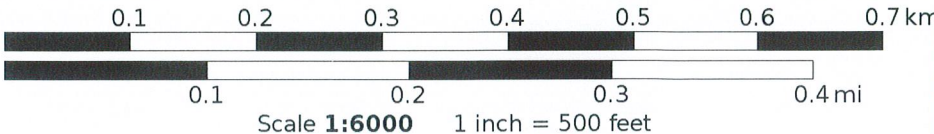


Camp Daniel Boone

-  Perimeter Trail
-  Info Points

CDB Perimeter Trail
 WGS84
 USNG Zone 17SLV

CDB Purple Perimeter Trail Trail is marked with Purple and White diamonds

Trail Length: 1.95 miles Time to hike: 1-1.5 hours

Trail Rating: Moderate with some short climbs. This hike will introduce you to many of CDB's special program areas and beautiful surroundings.

miles

- 0.0 Begin at Pavilion in Main Camp
Turn left and walk up the road, pass the Dining Hall, then the Health Lodge and the Leadership Studies area
- 0.2 Pass U. S. Forest Service Info Board and the beginning of the Art Loeb Trail. The peak of Cold Mountain, (elev. 6,030 feet and the highest mt. in Shining Rock Wilderness), lies 5.0 miles up this very strenuous trail.
- 0.3 Cross the concrete bridge and turn south(left). You'll pass Chickasaw, Powhatan, Iroquois, and Creek troop sites.
- 0.5 Take the right fork and proceed up the road past the Green shower house and Apache troop site, and then Blackfoot below you on the right. Stay on main road.
- 0.7 Follow signs to The Rock. Ford stream and continue up the hill; take right fork towards The Rock.
- 0.8 Climb the 112 steps to the very top of The Rock. Turn right on the road.
- 1.2 Tree Tops, a high ropes course will be on your left. Continue to follow the road.
- 1.3 Pass Mica Mine and The Ridge primitive campsites.
- 1.4 Boonesboro Village, CDB's living history program.
- 1.6 Now you are at the top of Arrowhead troop site. Look to the Northeast. The tallest peak you see is Cold Mountain, (elev. 6,030 feet). After you've taken in the view, continue down the road on the left, northside of Arrowhead. Keep walking through the parking area, down to the dam.
- 1.9 Cross over the bridge/dam that holds back beautiful Lake Allen. Look southeast and the mountains you see make up Fork Mountain Ridge. Many of CDB's High Adventure Scouts spend their first night up there at the Railroad Camp; one of six camps in Shining Rock Wilderness that were home to loggers in the early 1900s.
- 2.0 At CDB's main road, turn right.
- 2.1 Back at the CDB Pavilion, where you started.

OVER